





OFFICE OF THE MUNICIPAL COMMITTEE HIRANAGAR

Annexure. I - Format for Daily Activities Report

Swachh Teerth Campaign

14th – 21st January 2024

Date	Name of Religious Institution	Location	Details of Activity	No. of Volunteers Involved	Outcome	Photograph	
14.01.2024	Shanti Niketan Mandir	Ward No. 9 MC Hiranagar	Cleanliness Drives	10	Public of Town appreciated the MC worker	 <p>Hiranagar, , 1, near Shanti Niketan Mandir, Hiranagar, 184142 Lat 32.456558° Long 75.272380° 14/01/24 10:31 AM GMT +05:30</p>	 <p>Hiranagar, , 1, near Shanti Niketan Mandir, Hiranagar, 184142 Lat 32.456537° Long 75.27238° 14/01/24 10:30 AM GMT +05:30</p>
15.01.2024	Shanidev Mandir	Ward No. 4 MC Hiranagar	Cleaning/Repair/Painting of toilets.	12	Public of Town appreciated the MC worker	 <p>Hiranagar, , F74C+P2P Hiranagar Park, Hiranagar, 184142 Lat 32.456943° Long 75.289687° 15/01/24 11:00 AM GMT +05:30</p>	 <p>Hiranagar, , F74C+P2P Hiranagar Park, Hiranagar, 184142 Lat 32.456897° Long 75.289328° 15/01/24 11:08 AM GMT +05:30</p>

<p>16.01.2024</p>	<p>Ramleela Club/Radha krishan Mandir</p>	<p>Ward No. 8 MC Hiranagar</p>	<p>Cleanliness Drives/Platation Drive</p>	<p>15</p>	<p>Public of Town appreciated the MC worker</p>	 <p>66, Ward No.4, near Ram Lela Club, Hiranagar, 184142 Latitude 32.455125° Longitude 75.270389° LOCAL 11:35:56 GMT 06:05:56 TUESDAY 01.16.2024 ALTITUDE 295 METER</p>	 <p>66, Ward No.4, near Ram Lela Club, Hiranagar, 184142 Latitude 32.455052° Longitude 75.270260° LOCAL 11:33:53 GMT 06:03:53 TUESDAY 01.16.2024 ALTITUDE 295 METER</p>
<p>17.01.2024</p>	<p>Vishwakarma Mandir</p>	<p>Ward No. 12 MC Hiranagar</p>	<p>Cleanliness Drives/ Installation of interactive signages and cleaning of Litters Bind</p>	<p>10</p>	<p>Public of Town appreciated the MC worker</p>	 <p>F739+3WR, Ward no.13, Hiranagar, 184142 Latitude 32.452776° Longitude 75.269164° LOCAL 11:44:11 GMT 06:14:11 WEDNESDAY 01.17.2024 ALTITUDE 291 METER</p>	 <p>F739+3WR, Ward no.13, Hiranagar, 184142 Latitude 32.452771° Longitude 75.269255° LOCAL 11:43:01 GMT 06:13:01 WEDNESDAY 01.17.2024 ALTITUDE 292 METER</p>
<p>18.01.2024</p>	<p>Shiv Mandir</p>	<p>Ward No. 10 MC Hiranagar</p>	<p>Nukkad Nat/wall Painting</p>	<p>10</p>	<p>Public of Town appreciated the MC worker</p>	 <p>Hiranagar, F738+CGJ, Hiranagar, 184142 Lat 32.453379° Long 75.266308° 18/01/24 11:44 AM GMT +05:30</p>	 <p>Hiranagar, F74C+2P Hiranagar Park, Hiranagar, 184142 Lat 32.456646° Long 75.26887° 18/01/24 11:56 AM GMT +06:30</p>

<p>19.01.2024</p>	<p>Community Hall</p>	<p>Ward No. 10 MC Hiranagar</p>	<p>Awareness Programme VBSY</p>	<p>500</p>	<p>Awareness Programme VBSY in the presence of Miss. Purna Puri (IAS) Commissioner/ Secretary to the Govt.</p>		
<p>20.01.2024</p>	<p>Shiv Mandir</p>	<p>Ward No. 03 MC Hiranagar</p>	<p>Adoption of 3R Principles and use of Eco-friendly Products.</p>	<p>25</p>	<p>Encouraging the use eco friendly within the religious places.</p>		